

NEW HAMPSHIRE BORDER

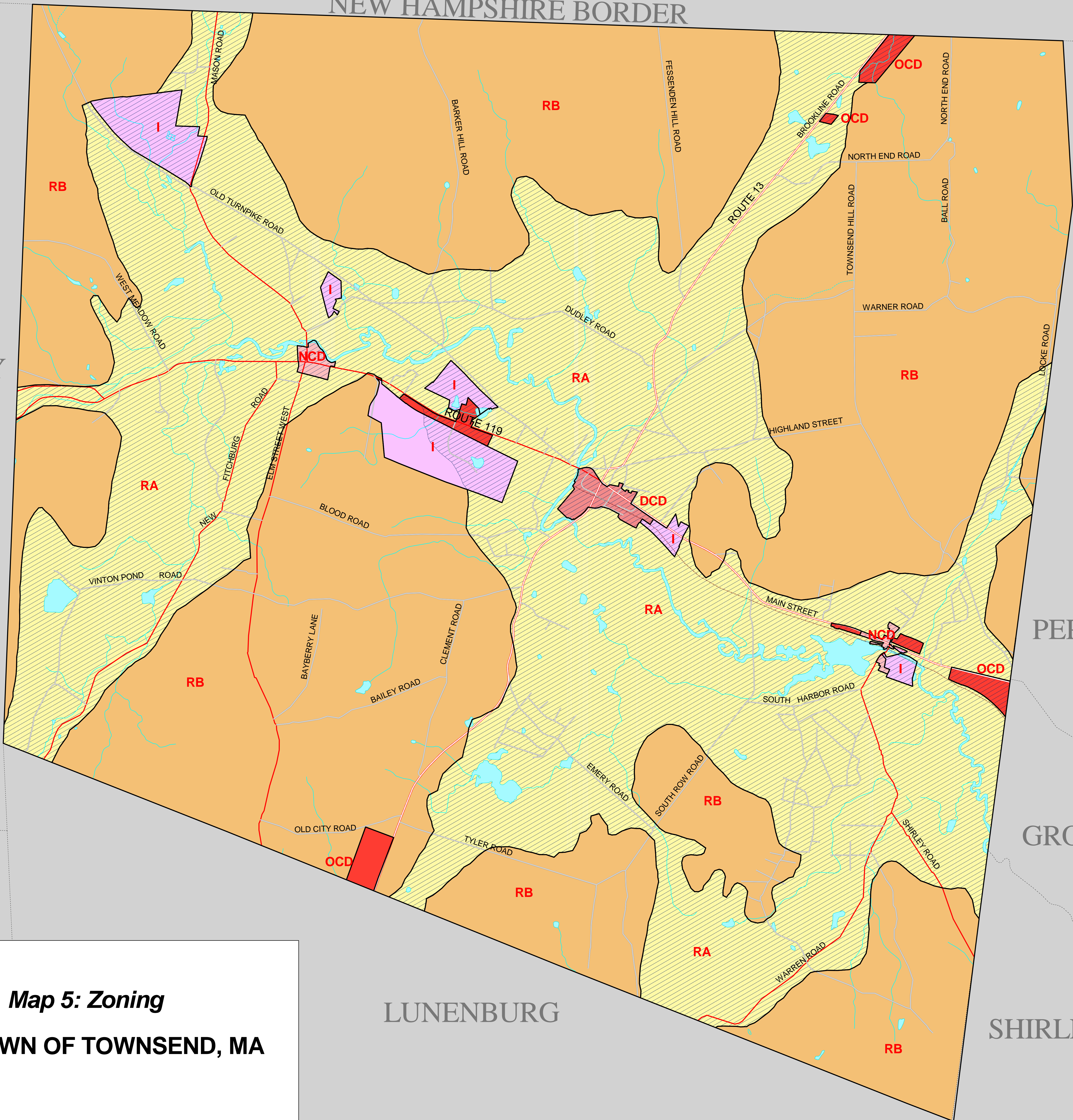
ASHBY

PEPPERELL

GROTON

SHIRLEY

LUNENBURG



Map 5: Zoning

THE TOWN OF TOWNSEND, MA


LEGEND:

Zoning Districts

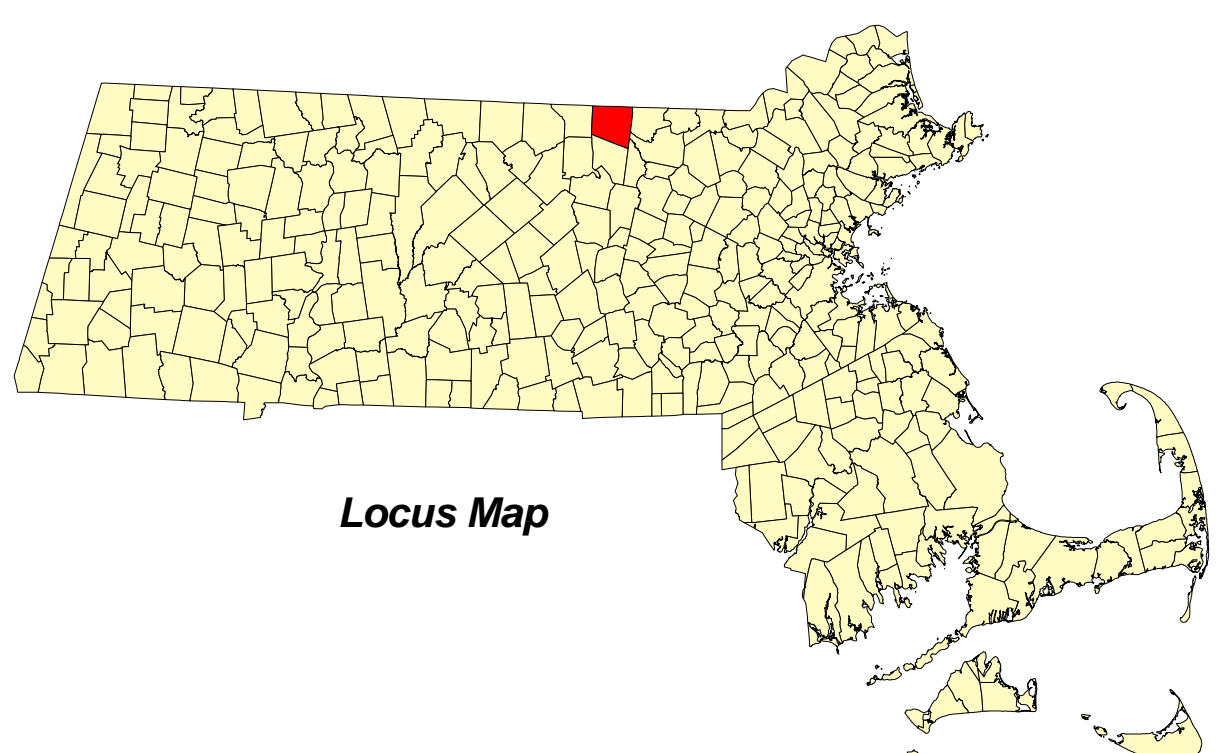
- Dwntrn Commercial
- Industrial
- Nghbrhd Commercial
- Outlying Commercial
- Residential - A
- Residential - B
- Aquifer Overlay District

Roads

- Local
- Interstate
- Arterial
- Collector
- Town Boundaries
- Railroads
- Rivers and Streams
- Lakes and Ponds
- Zoning Boundaries



0.5 0 0.5 1 1.5 Miles



Municipal Zoning Districts		
Zonecode	Zoning Districts	Percentage
RA	Residential A	43.20%
RB	Residential B	53.80%
DCD	Downtown Commercial District	0.27%
NCD	Neighborhood Commercial District	0.15%
OCD	Outlying Commercial District	0.63%
ID	Industrial District	1.84%

